












**USD 308 Voter Precinct Boundaries**

-  USD 308 Boundary
-  Hutchinson City Limits
-  Voter Precinct
-  Railroads
- Roads and Streets**
-  Local Roads
-  Other Roads
-  Township Roads
-  County Roads
-  Highways
-  Streams and Creeks
-  Rivers and Ponds



October 17, 2006